

Figure 1: Vicinity Map

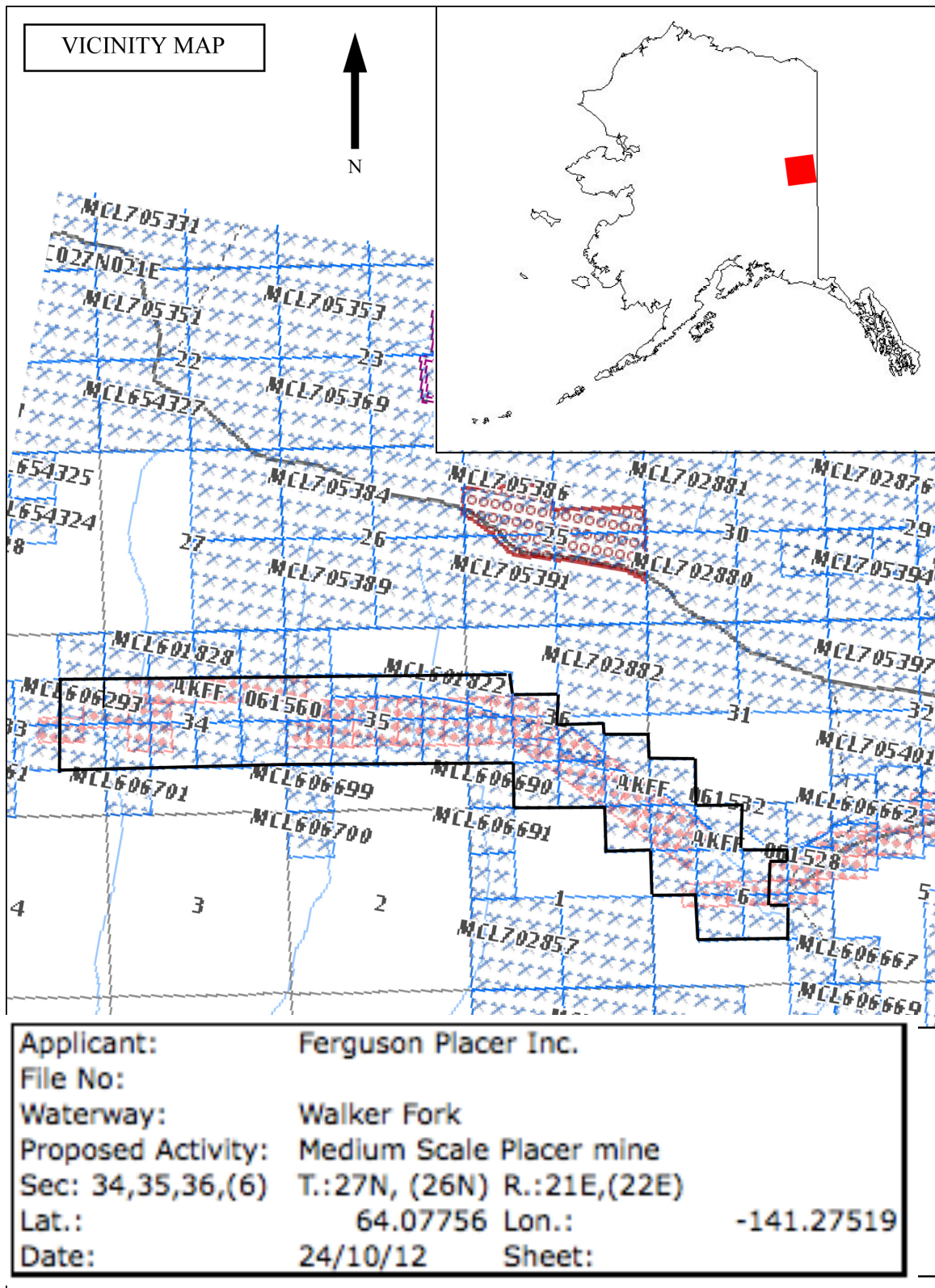









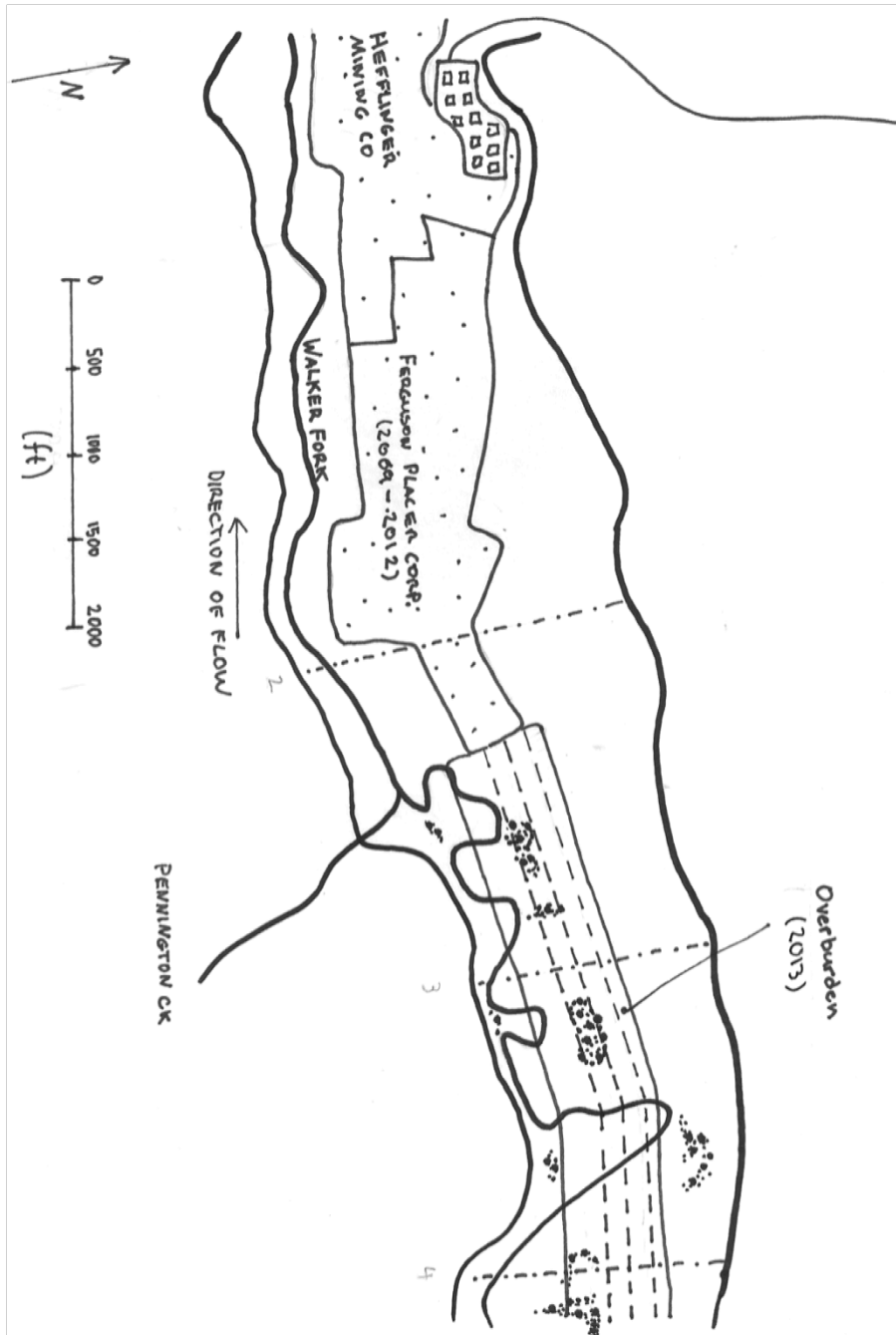


Figure 2: Legend

-  CAMP
-  PREVIOUSLY MINED
-  PROPOSED MINING AREA
-  DRILL LINE
-  CURRENT CREEK CHANNEL
-  ABANDONED CREEK CHANNEL
-  PROPOSED CREEK DIVERSION
-  CREEK BUFFER
-  OFF CHANNEL FEATURES

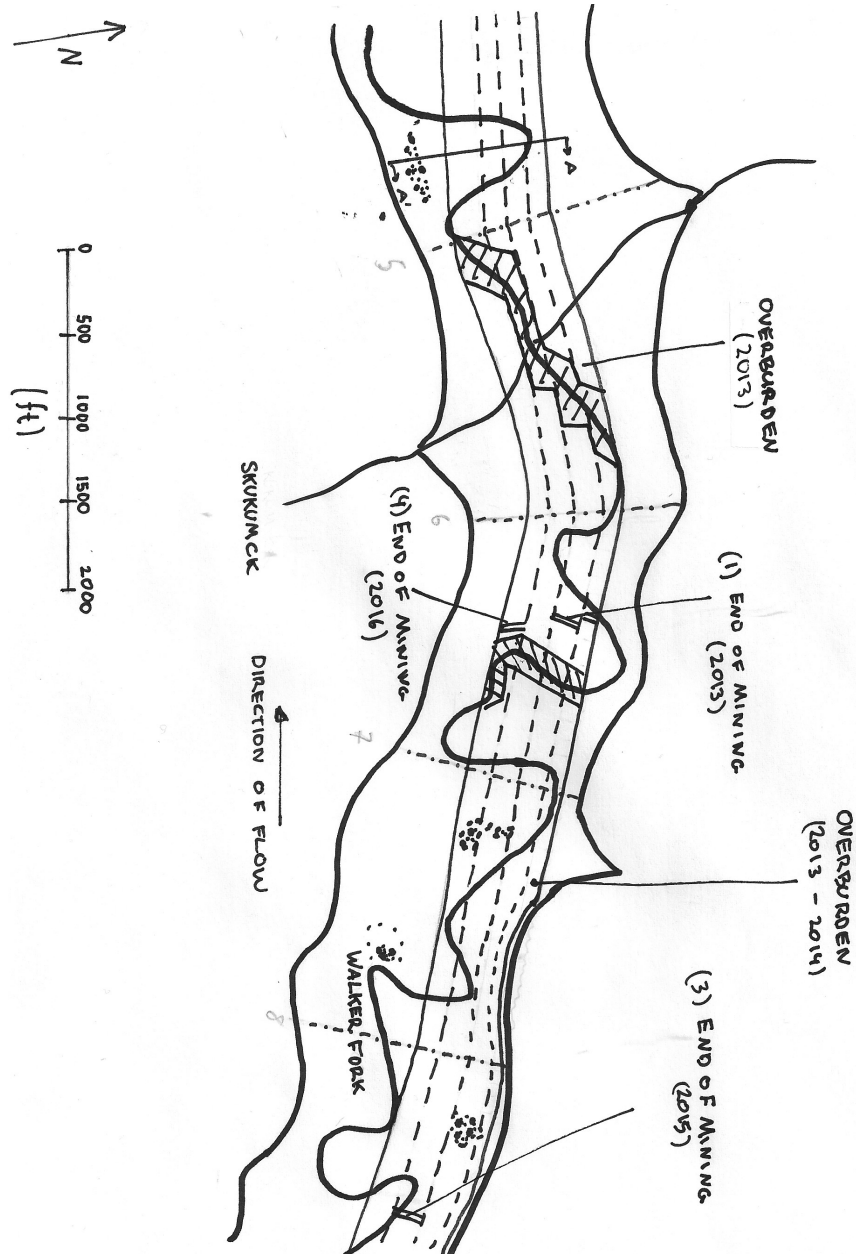
Applicant:	Ferguson Placer Inc.
File No:	
Waterway:	Walker Fork
Proposed Activity:	Medium Scale Placer mine
Sec: 34,35,36,(6)	T.:27N, (26N) R.:21E,(22E)
Lat.:	64.07756 Lon.: -141.27519
Date:	24/10/12 Sheet:

Figure 3: Proposed Mining Area (1 of 3)



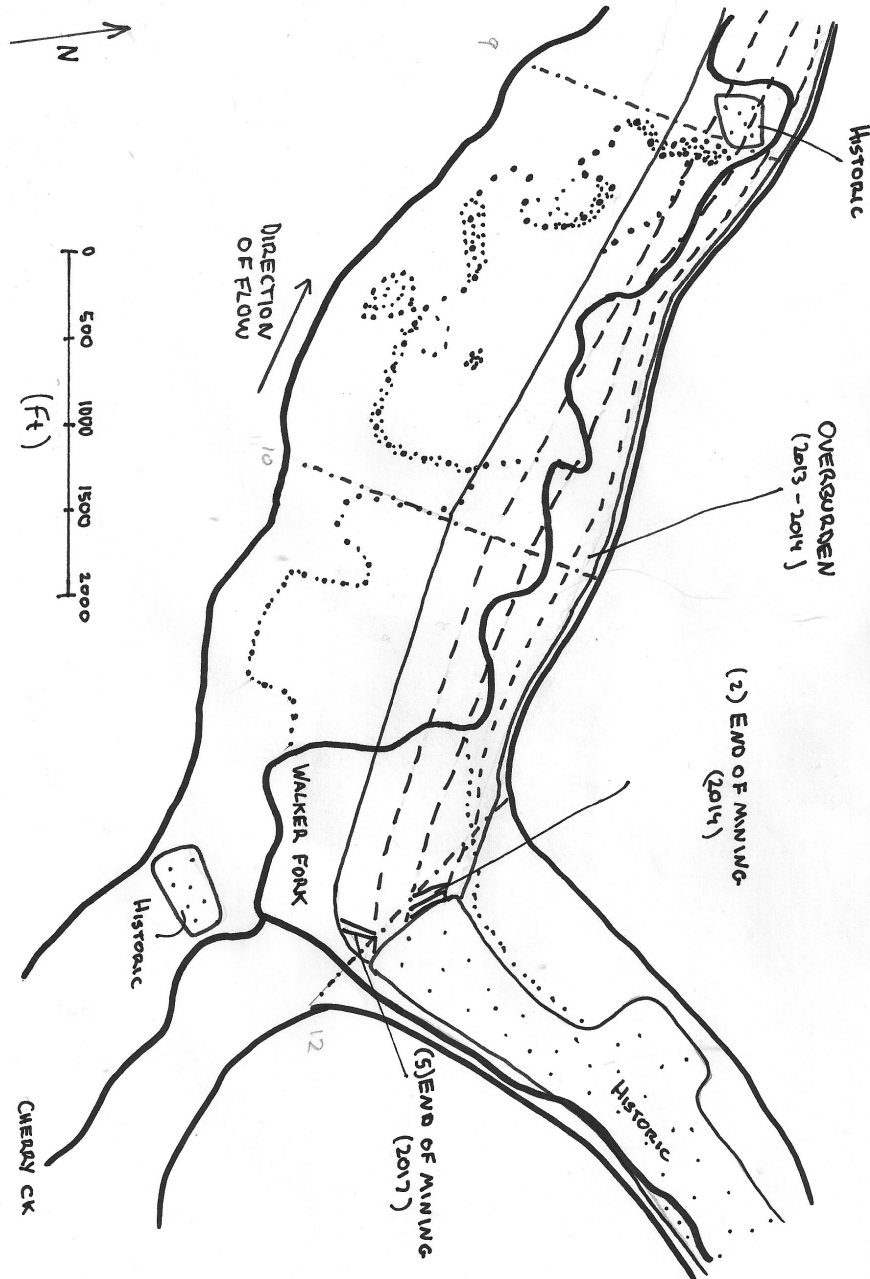
Applicant:	Ferguson Placer Inc.		
File No:			
Waterway:	Walker Fork		
Proposed Activity:	Medium Scale Placer mine		
Sec: 34,35,36,(6)	T.:27N, (26N)	R.:21E,(22E)	
Lat.:	64.07756	Lon.:	-141.27519
Date:	24/10/12	Sheet:	

Figure 4: Proposed Mining Area (2 of 3)



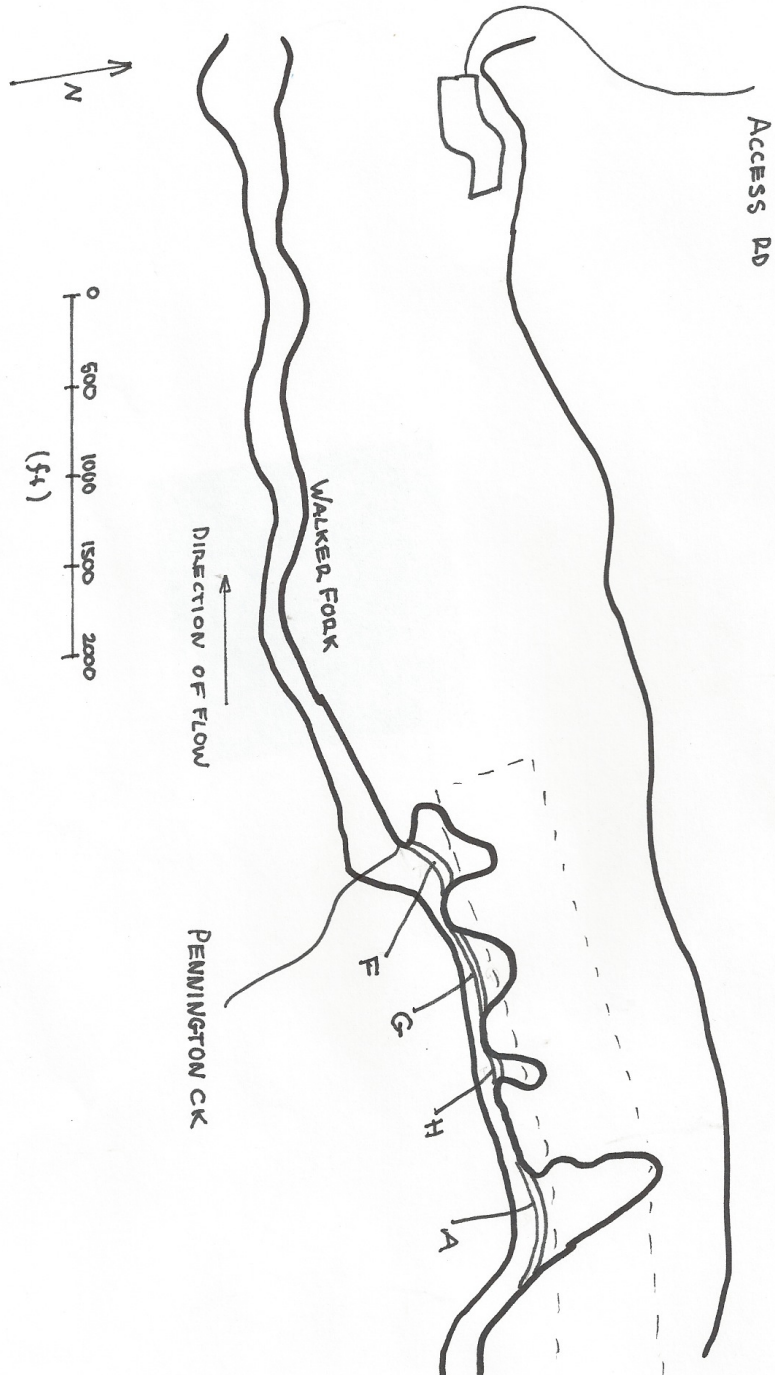
Applicant:	Ferguson Placer Inc.
File No:	
Waterway:	Walker Fork
Proposed Activity:	Medium Scale Placer mine
Sec: 34,35,36,(6)	T.:27N, (26N) R.:21E,(22E)
Lat.:	64.07756 Lon.: -141.27519
Date:	24/10/12 Sheet:

Figure 5: Proposed Mining Area (3 of 3)



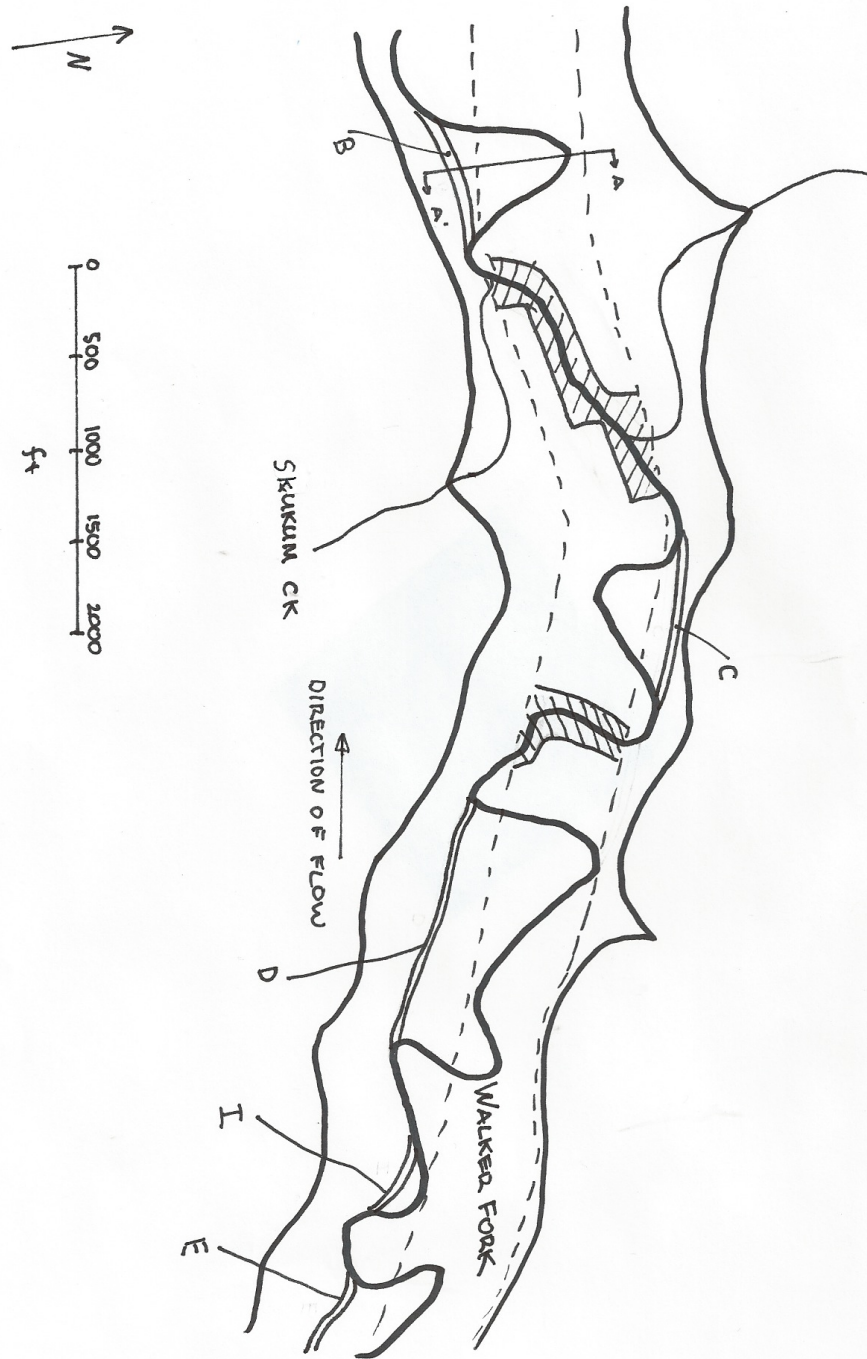
Applicant:	Ferguson Placer Inc.
File No:	
Waterway:	Walker Fork
Proposed Activity:	Medium Scale Placer mine
Sec: 34,35,36,(6)	T.:27N, (26N) R.:21E,(22E)
Lat.:	64.07756 Lon.: -141.27519
Date:	24/10/12 Sheet:

Figure 6: Proposed diversions (1 of 3)



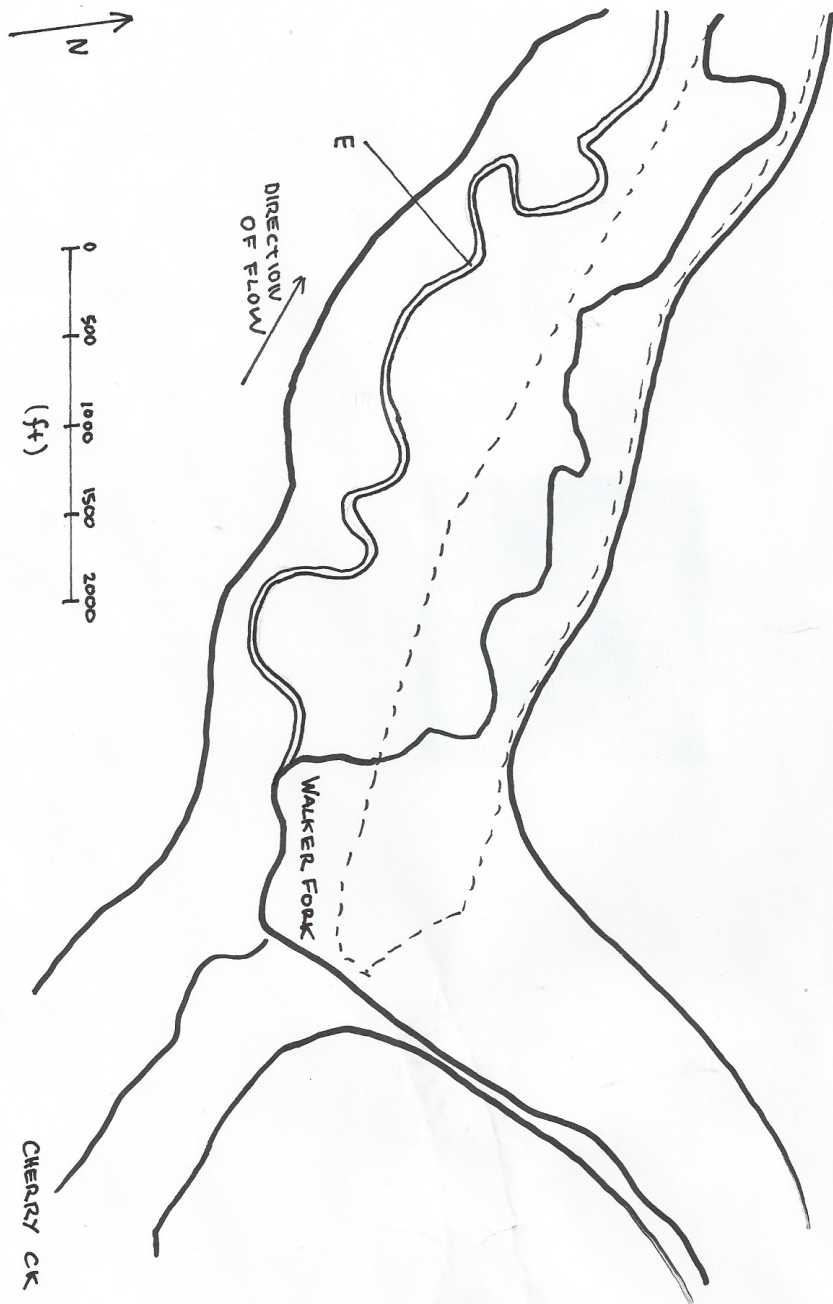
Applicant:	Ferguson Placer Inc.	
File No:		
Waterway:	Walker Fork	
Proposed Activity:	Medium Scale Placer mine	
Sec: 34,35,36,(6)	T.:27N, (26N) R.:21E,(22E)	
Lat.:	64.07756 Lon.:	-141.27519
Date:	24/10/12	Sheet:

Figure 7: Proposed Diversions (2 of 3)



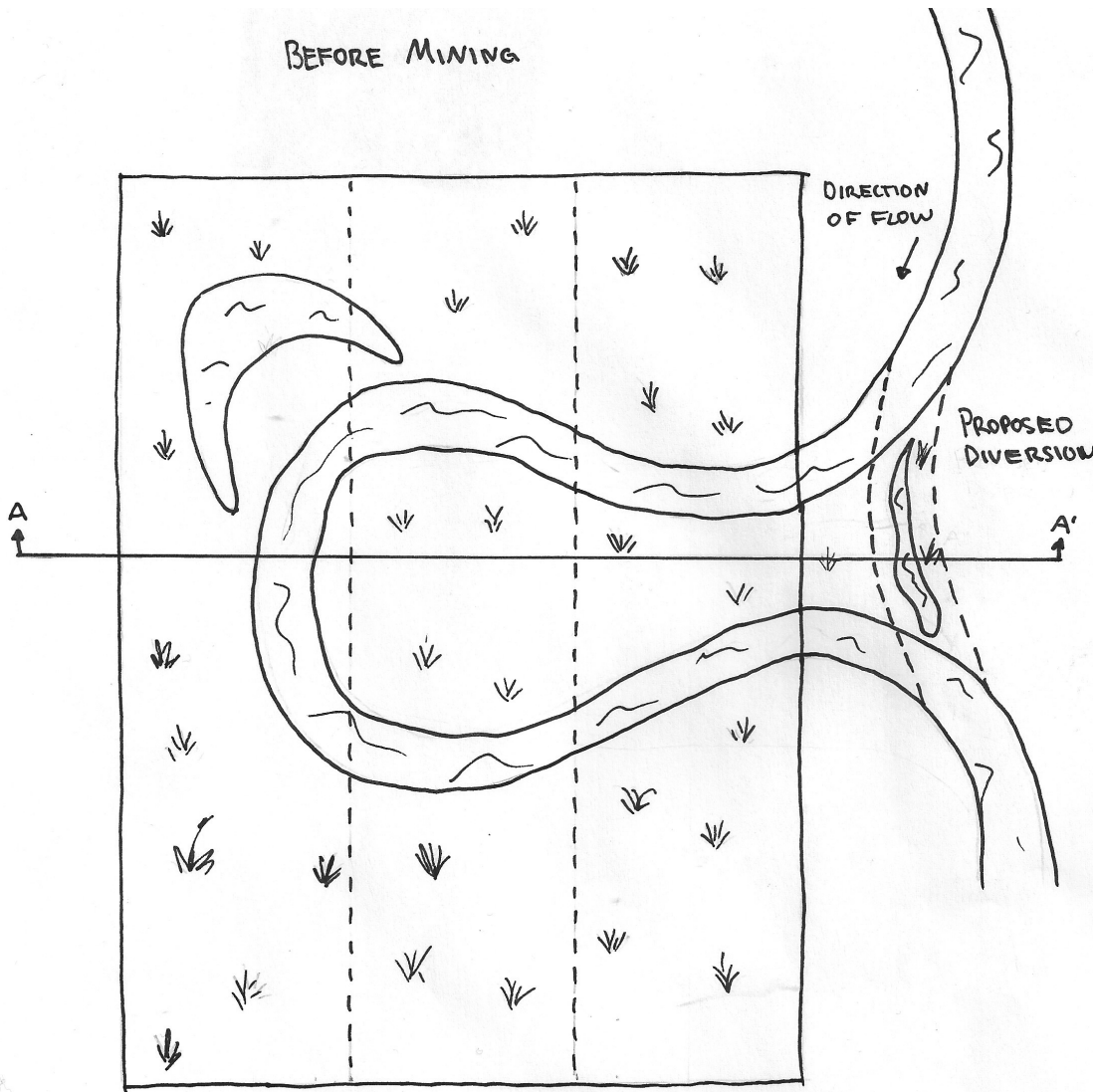
Applicant:	Ferguson Placer Inc.
File No:	
Waterway:	Walker Fork
Proposed Activity:	Medium Scale Placer mine
Sec: 34,35,36,(6)	T.:27N, (26N) R.:21E,(22E)
Lat.:	64.07756 Lon.: -141.27519
Date:	24/10/12 Sheet:

Figure 8: Proposed Diversions (3 of 3)



Applicant:	Ferguson Placer Inc.		
File No:			
Waterway:	Walker Fork		
Proposed Activity:	Medium Scale Placer mine		
Sec: 34,35,36,(6)	T.:27N, (26N) R.:21E,(22E)		
Lat.:	64.07756	Lon.:	-141.27519
Date:	24/10/12	Sheet:	

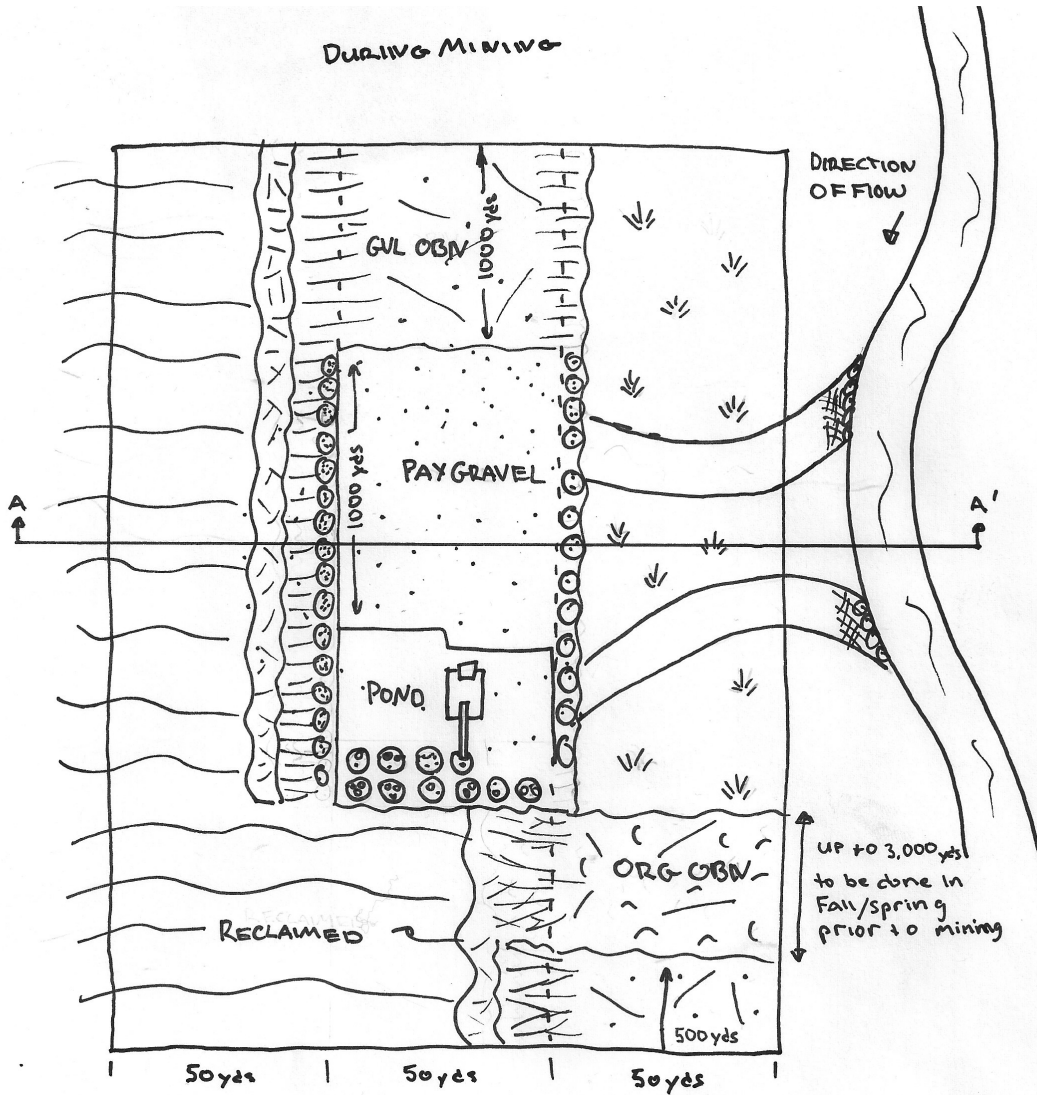
Figure 9: Sample Cut (1 of 3)



****NOT TO SCALE****

Applicant:	Ferguson Placer Inc.	
File No:		
Waterway:	Walker Fork	
Proposed Activity:	Medium Scale Placer mine	
Sec: 34,35,36,(6)	T.:27N, (26N) R.:21E,(22E)	
Lat.:	64.07756 Lon.:	-141.27519
Date:	24/10/12	Sheet:

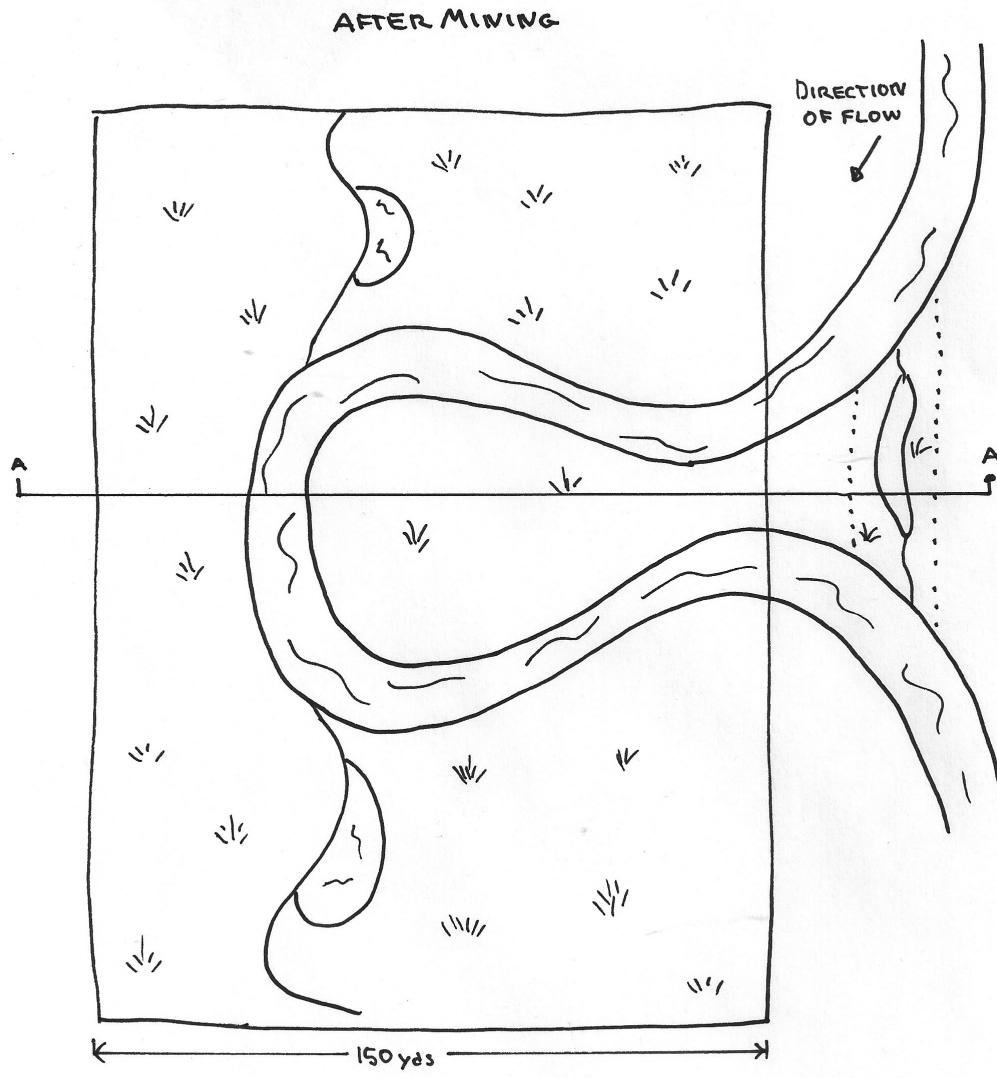
Figure 10: Sample Cut (2 of 3)



NOT TO SCALE

Applicant:	Ferguson Placer Inc.	
File No:		
Waterway:	Walker Fork	
Proposed Activity:	Medium Scale Placer mine	
Sec: 34,35,36,(6)	T.:27N, (26N) R.:21E,(22E)	
Lat.:	64.07756	Lon.: -141.27519
Date:	24/10/12	Sheet:

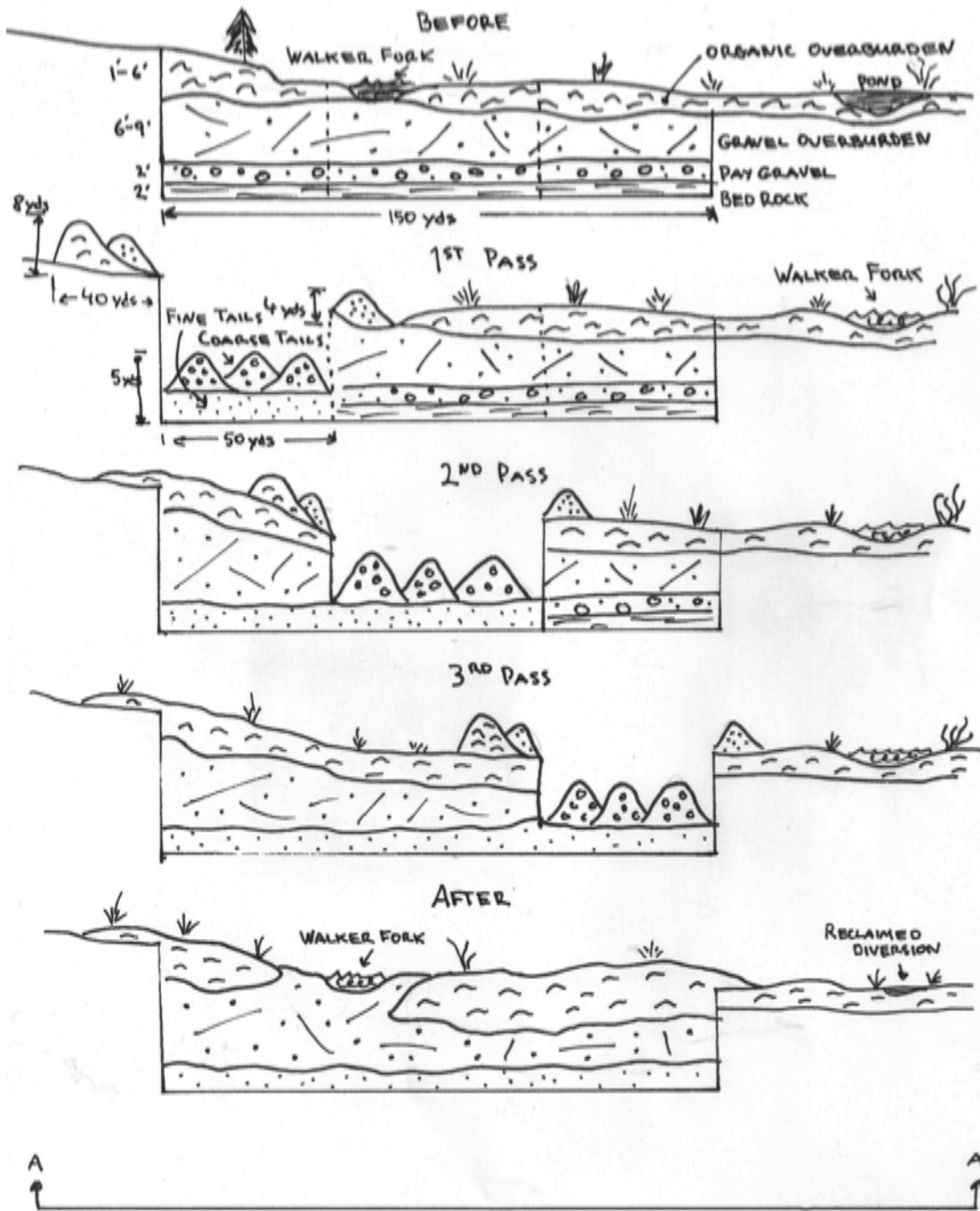
Figure 11: Sample Cut (3 of 3)



****NOT TO SCALE****

Applicant:	Ferguson Placer Inc.		
File No:			
Waterway:	Walker Fork		
Proposed Activity:	Medium Scale Placer mine		
Sec: 34,35,36,(6)	T.:27N, (26N)	R.:21E,(22E)	
Lat.:	64.07756	Lon.:	-141.27519
Date:	24/10/12	Sheet:	

12: Cross Sectional Views



****NOT TO SCALE****

Applicant:	Ferguson Placer Inc.	
File No:		
Waterway:	Walker Fork	
Proposed Activity:	Medium Scale Placer mine	
Sec: 34,35,36,(6)	T.:27N, (26N) R.:21E,(22E)	
Lat.:	64.07756	Lon.: -141.27519
Date:	24/10/12	Sheet:

FERGUSON PLACER INC.

